















































VEN

Orienteringskort udgivet af
Orienteringsklubben
under Dansk Orienteringsforbund

-  Lille sø / dam
-  Vandhul
-  Bred grøft / å
-  Grøft / bæk
-  Lille grøft
-  Smal mose
-  Impassabel mose
-  Mose, Åben mose
-  Blød bund
-  Brønd, Kilde
-  Bro / spang
-  Betonrør
-  Markant træ
-  Rodsgrave

| Juleløb 2020 | | | | |
|---|----|---|---|---|
| svær lang | | 4.9 km | | |
|  | |  | |  |
| 1 | 31 |  |  | |
| 2 | 32 | |  | |
| 3 | 47 |  | |  |
| 4 | 34 | |  | |
| 5 | 35 |  | | |
| 6 | 36 | |  |  |
| 7 | 37 |  |  |  |
| 8 | 40 | |  |  |
| 9 | 39 | |  |  |
| 10 | 38 | |  | |
| 11 | 37 |  |  |  |
| 12 | 41 |  |  | |
| 13 | 45 | |  | |
| 14 | 54 | |  | |
| 15 | 55 | |  | |
| 16 | 42 | |  | |
| 17 | 43 |  |  | |
| 18 | 37 |  |  |  |
| 19 | 44 |  |  | |
| 20 | 56 | |  | |

 --- 65 m --->

