












































VEN

Orienteringskort udgivet af
Orienteringsklubben
under Dansk Orienteringsforbund

-  Lille sø / dam
-  Vandhul
-  Bred grøft / å
-  Grøft / bæk
-  Lille grøft
-  Smal mose
-  Impassabel mose
-  Mose. Åben mose
-  Blød bund
-  Brønd. Kilde
-  Bro / spang
-  Betonrør
-  Markant træ
-  Rodskive

Juleløb 2020				
svær kort		3.1 km		
				
1	31			
2	34			
3	47			
4	32			
5	36			
6	37			
7	38			
8	39			
9	40			
10	43			
11	37			
12	41			
13	44			
14	56			

www.condes.net 10.t4 OK Snab
Juleløb 2020

