





Stenderup Skovene

Ækvidistance 2,5 m

1:7.500

Specialsignaturer:
 Markant træ/busk 
 Trærod > 3 meter høj 
 Spor, let at færdes på 
 Spor, besværligt at færdes på 

1
 5,4-5,5 km
 H20, H21

R3  Use only if SPOR Trident fails

R2  SPORTident

R1  Anvendes hvis SPOR Trident fejler

COWI
 ...det sikre kort



Alle kombinationer
JFM stafet 2017

H20, H21	
1	5,4-5,5 km
▷	
1 43	○
2 69 ←	—
1 44 ↑	Y
2 71 ↓	Y
1 54	<
2 59 ↑	Y
3 74 ↘	<

4 73	↘	Y	
5 72			<
6 77			↘
7 80	∩		
8 92	←		<
9 105			↘
10 95		Y	
11 96	≡		○
12 90	⊙		○
13 93	↓		↘





14 102			<
15 100			↘
15 97	●		LO
15 91			↗
16 88		Y	
17 65	∩		<
18 51			↘

Løbstilladelse Statsskov:
 Naturstyrelsen
 Førstballevej 2
 7183 Randbøl
 naturstyrelsen.dk



Stenderup Skovene

Ækvadistance 2,5 m
1:7.500

Specialsignaturer:
Markant træ/busk 
Trærød > 3 meter høj 
Spor, let at færdes på 
Spor, besværligt at færdes på 

R3  Use only if SPORTident fails

R2  SPORTident









R1  Anvendes hvis SPORTident fejler

























2
4,6-4,7 km
D20, D21, H40, H50






















COWI
...det sikre kort



Alle kombinationer

JFM stafet 2017	
D20, D21, H40, H50	
2	4,6-4,7 km
	
1 43	
2 69	
1 44	
2 71	
1 54	
2 59	
3 74	

4 73			
5 72			
6 77			
7 80			
8 92			
9 104			
10 102			
11 100			





11 97			
11 91			
12 88			
13 65			
14 51			
15 36			
16 33			

Løbstilladelse Statsskov:
Naturstyrelsen
Førstballevej 2
7183 Randbøl
naturstyrelsen.dk



Stenderup Skovene

Ækvidistance 2,5 m
1:7.500

Specialsignaturer:
Markant træ/busk 
Trærod > 3 meter høj 
Spor, let at færdes på 
Spor, besværligt at færdes på 

3
4,3-4,4 km
D40, D50

- R3  Use only if SPORTident fails
- R2  SPORTident
- R1  Anvendes hvis SPORTident fejler

COWI
...det sikre kort



Alle kombinationer

JFM stafet 2017	
D40, D50	
3	4,3-4,4 km
▷	
1 43	⊙
2 69 ←	⊙
1 44 ↑	Y
2 71 ↓	Y
1 54	<
2 59 ↑	Y
3 74 ↘	<

4 73	↘	⊙	⊙	Y	
5 72		⊙	⊙		<
6 76		⊙	⊙	Y	
7 85		⊙	⊙		<
8 103		⊙	⊙		<
9 101		≡			↘
10 91		⊙			↘
10 97		●			○

10 100	⊙	⊙	↘
11 88		⊙	Y
12 65	∩		
13 51	⊙		<
14 36	←	∩	
15 33	⊙		

○--- 45 m --->

Løbstilladelse Statsskov:
Naturstyrelsen
Førstballevej 2
7183 Randbøl
naturstyrelsen.dk



www.condes.net 9.5.2 OK Melfar

Stenderup Skovene

Ækvidistance 2,5 m
1:7.500

Specialsignaturer:
Markant træ/busk
Trærod > 3 meter høj
Spor, let at færdes på
Spor, besværligt at færdes på

4
3,7-3,8 km
H60

R3
Use only if
SPORTident fails

R2
SPORTident

R1
Anvendes hvis
SPORTident fejler

COWI
...det sikre kort



Alle kombinationer

JFM stafet 2017

H60

	4	3,7-3,8 km		
▷				
1	43	⊙		○
2	69	←	⊙	⊙
1	44	↑	⊙	⊙
2	71	↓	⊙	⊙
1	54			<
2	59	↑	⊙	⊙
3	74	↙	⊙	<

4	82		⊙	⊙
5	95	⊙	⊙	⊙
6	96	⊙		○
7	90	⊙		○
8	93	↓	⊙	⊙
9	102	⊙		<
10	100	⊙		⊙
10	97	●		○

www.condes.net 9.5.2 OK Melfar

10	91	⊙	⊙	⊙	⊙
11	88		⊙	⊙	⊙
12	65	⊙			
13	51	⊙		<	
14	36	←	⊙	⊙	
15	33	⊙		⊙	⊙

○ --- 45 m --->





Løbstilladelse Statskov:
Naturstyrelsen
Førstballevej 2
7183 Randbøl
naturstyrelsen.dk



www.condes.net 9.5.2 OK Melfar

Stenderup Skovene

Ækvidistance 2,5 m
1:7.500

Specialsignaturer:
Markant træ/busk 
Trærod > 3 meter høj 
Spor, let at færdes på 
Spor, besværligt at færdes på 

5
3,2-3,3 km
D/H min 185, D60, H70

R3
Use only if
SPORTident fails














R2
 SPORTident

















R1
Anvendes hvis
SPORTident fejler

COWI
...det sikre kort

















Alle kombinationer

JFM stafet 2017			
D/H min 185, D60, H70			
	5	3,2-3,3 km	
			
1	43		
2	69		
1	44		
2	71		
1	54		
2	59		
3	74		

4	82		
5	95		
6	96		
7	90		
8	84		
9	102		
10	100		
10	97		

www.condes.net 9.5.2 OK Melfar





10	91		
11	88		
12	75		
13	51		
13	49		
13	62		
14	36		

Løbstilladelse Statsskov:
Naturstyrelsen
Førstballevej 2
7183 Randbøl
naturstyrelsen.dk



Stenderup Skovene

Ækvidistance 2,5 m
1:7.500

Specialsignaturer:
Markant træ/busk 
Trærod > 3 meter høj 
Spor, let at færdes på 
Spor, besværligt at færdes på 

D/H max 43
2,6 km
D/H max 43

R3  Use only if SPORTident fails

R2  SPORTident

R1  Anvendes hvis SPORTident fejler

COWI
...det sikre kort



Kombination:b (79)

JFM stafet 2017		D/H max 43	
D/H max 43	2,6 km		
1	42		
2	53	↓	
3	72		∠
4	81		
5	83		∟
6	87		∟
7	67		∟
8	58	↑	∟
9	63		
10	55	∩	
11	46	●	○

12	39		
13	35		
14	31		∠
15	32	∠	∠
16	120		∟

www.condes.net 9.5.2 OK Melfar



Løbstilladelse Statsskov:
Naturstyrelsen
Førstballevej 2
7183 Randbøl
naturstyrelsen.dk



Stenderup Skovene

Ækvidistance 2,5 m
1:7.500

Specialsignaturer:
Markant træ/busk
Trærød > 3 meter høj
Spor, let at færdes på
Spor, besværligt at færdes på

D/H max 43
2,6-3,4 km
D/H max 43

R3 Use only if SPORTident fails

R2 SPORTident

R1 Anvendes hvis SPORTident fejler

COWI
...det sikre kort



Alle kombinationer

JFM stafet 2017		D/H max 43	
D/H max 43 2,6-3,4 km			
1	42		
2	53	↓	
3	72		<
4	81		
5	83		└
6	87		└
7	67		└
8	58	↑	
9	63		×
10	55		

11	46	●		○
12	39	└	×	
13	35	└		
14	31	⊘		└
15	32	└	<	
1	43	⊘		○
1	44	↑	└	





2	56		└	
3	71	↓	└	
4	82		└	
5	94		└	
6	95		└	
7	93	↓	└	
7	84		└	

Løbstilladelse Statsskov:
Naturstyrelsen
Førstballevej 2
7183 Randbøl
naturstyrelsen.dk



Stenderup Skovene

Ækvidistance 2,5 m
1:7.500

Specialsignaturer:
Markant træ/busk 
Trærod > 3 meter høj 
Spor, let at færdes på 
Spor, besværligt at færdes på 

D/H12
2,0 km
D12, H12

R3
Use only if
SPORTident fails


































R2 
SPORTident



















R1
Anvendes hvis
SPORTident fejler


COWI
... det sikre kort



Kombination:b (79)

JFM stafet 2017		D12, H12	
D/H12	2,0 km		
1 42			
2 52			
3 53			
4 61			
5 67			
6 57			
7 58			
8 63			
9 64			
10 55			
11 47			

12 41			
13 39			
14 35			
15 31			
16 32			
17 120			

 40 m

Løbstilladelse Statsskov:
Naturstyrelsen
Førstballevej 2
7183 Randbøl
naturstyrelsen.dk



Stenderup Skovene

Ækvidistance 2,5 m
1:7.500

Specialsignaturer:
Markant træ/busk
Trærød > 3 meter høj
Spor, let at færdes på
Spor, besværligt at færdes på

R3
Use only if
SPORTident fails

R2 
SPORTident

R1
Anvendes hvis
SPORTident fejler

D/H12
2,0-2,6 km
D12, H12



Alle kombinationer
JFM stafet 2017
D12, H12

D/H12	2,0-2,6 km
1 42	X
2 52	X
3 53	↓
4 61	
5 67	Y
6 57	Y
7 58	↑
8 63	X
9 64	Y
10 55	∩

11 47	∩	
12 41	X	
1 42	X	X
2 53	↓	Y
3 72	∩	<
1 52	X	
2 60	∩	





4 81		X
5 83	∩	Y
6 87	∩	Y
7 67	Y	
8 58	↑	Y
9 63	X	X
10 55	∩	

Løbstilladelse Statsskov:
Naturstyrelsen
Førstballevej 2
7183 Randbøl
naturstyrelsen.dk



Stenderup Skovene

Ækvidistance 2,5 m
1:7.500

Specialsignaturer:
Markant træ/busk 
Trærød > 3 meter høj 
Spor, let at færdes på 
Spor, besværligt at færdes på 



R3
Use only if
SPORTident felts
























R2  **SPORTident**






















R1
Anvendes hvis
SPORTident fejler

COWI
...det sikre kort



Kombination: b (79)

JFM stafet 2017			
D16			
D16	3,4 km		
1 43			
2 56			
3 71			
4 82			
5 94			
6 95			
7 84			
8 78			
9 75			
10 70			
11 77			





12 76					
13 55					
14 45					
15 35					
16 33					
○----- 45 m ----->					
17 37					
18 40					
19 120					
○----- 40 m ----->○					

Løbstilladelse Statsskov:
Naturstyrelsen
Førstballevej 2
7183 Randbøl
naturstyrelsen.dk



Stenderup Skovene

Ækvidistance 2,5 m
1:7.500

Specialsignaturer:
Markant træ/busk 
Trærød > 3 meter høj 
Spor, let at færdes på 
Spor, besværligt at færdes på 

D16
3,4-3,8 km
D16

R3
Use only if
SPORTident felts

R2


















SPORTident

















R1
Anvendes hvis
SPORTident fejler

COWI
...det sikre kort




Alle kombinationer

JFM stafet 2017				
D16				
D16	3,4-3,8 km			
1 43				
2 56				
3 71				
4 82				
5 94				
6 95				
7 84				
8 78				
9 75				
10 70				

11 77									
12 76									
13 55									
14 45									
15 35									
16 33									
○ --- 45 m --->									
17 37									

www.condes.net 9.5.2 OK Melfar

www.condes.net 9.5.2 OK Melfar





1 54							
2 59							
1 44							
2 71							
3 74							
4 82							
5 95							

Løbstilladelse Statsskov:
Naturstyrelsen
Førstballevej 2
7183 Randbøl
naturstyrelsen.dk



Stenderup Skovene

Ækvilidistance 2,5 m
1:7.500

Specialsignaturer:
Markant træ/busk 
Trærod > 3 meter høj 
Spor, let at færdes på 
Spor, besværligt at færdes på 

R3
Use only if
SPORTident fails

R2

SPORTident





























R1
Anvendes hvis
SPORTident fejler






















H16
4,0 km
H16

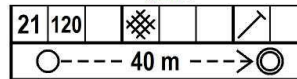
COWI
...det sikre kort



Kombination:b (79)

JFM stafet 2017				
H16				
H16	4,0 km			
1 43				
2 56				
3 71				
4 82				
5 94				
6 95				
7 93				
8 78				
9 75				
10 70				
11 77				

12 80				
13 85				
14 79				
15 55				
16 39				
17 36				
18 33				
○----- 45 m ----->				
19 37				
20 40				



www.condes.net 9.5.2 OK Melfar

Løbstilladelse Statsskov:
Naturstyrelsen
Førstballevej 2
7183 Randbøl
naturstyrelsen.dk







www.condes.net 9.5.2 OK Melfar

www.condes.net 9.5.2 OK Melfar

Stenderup Skovene

Ækvilidistance 2,5 m
1:7.500

Specialsignaturer:
Markant træ/busk 
Trærod > 3 meter høj 
Spor, let at færdes på 
Spor, besværligt at færdes på 

H16
4,0-4,4 km
H16

R3
Use only if
SPORTident fails

R2




























SPORTident




















R1
Anvendes hvis
SPORTident fejler





















COWI
...det sikre kort



Alle kombinationer

JFM stafet 2017				
H16				
H16	4,0-4,4 km			
1 43				
2 56				
3 71				
4 82				
5 94				
6 95				
7 93				
8 78				
9 75				
10 70				

11 77				
12 80				
13 85				
14 79				
15 55				
16 39				
17 36				
18 33				
○ --- 45 m --->				
19 37				





1 43				
2 69				
1 54				
2 59				
3 74				
4 73				
5 72				

Løbstilladelse Statsskov:
Naturstyrelsen
Førstballevej 2
7183 Randbøl
naturstyrelsen.dk



Stenderup Skovene

Ækvidistance 2,5 m
1:7.500

Specialsignaturer:
Markant træ/busk 
Trærod > 3 meter høj 
Spor, let at færdes på 
Spor, besværligt at færdes på 

åben 1
5,4 km
åben 1

R3
Use only if
SPORTident fails

R2
SPORTident

R1
Anvendes hvis
SPORTident fejler

COWI
...det sikre kort



JFM stafet 2017	
åben 1	
åben 1	5,4 km
1 56	
2 69	
3 81	
4 73	
5 72	
6 77	
7 80	
8 92	
9 103	
10 90	
11 84	

12 95	
13 105	
14 65	
15 38	
16 40	
17 50	
18 45	
19 35	
20 33	
21 120	

Løbstilladelse Statskov:
Naturstyrelsen
Førstballevej 2
7183 Randbøl
naturstyrelsen.dk





40 m

www.condes.net 9.5.2 OK Melfar



Stenderup Skovene

Ækvadistance 2,5 m
1:7.500

Specialsignaturer:
Markant træ/busk 
Trærod > 3 meter høj 
Spor, let at færdes på 
Spor, besværligt at færdes på 

åben 2
4,2 km
åben 2

R3  Use only if SPOR Tidert fails













































R2  SPOR Tidert





























R1  Anvendes hvis SPOR Tidert fejler

COWI
...det sikre kort



JFM stafet 2017
åben 2

åben 2	4,2 km			
1 54				
2 56				
3 74				
4 73				
5 72				
6 76				
7 80				
8 92				
9 101				
10 96				
11 93				

12 95				
13 102				
14 75				
15 62				
16 36				
17 33				
18 120				





○ --- 40 m --- ○

Løbstilladelse Statsskov:
Naturstyrelsen
Førstballevej 2
7183 Randbøl
naturstyrelsen.dk



Stenderup Skovene

Ækvidistance 2,5 m
1:7.500

Specialsignaturer:
Markant træ/busk 
Trærod > 3 meter høj 
Spor, let at færdes på 
Spor, besværligt at færdes på 

åben 3
3,6 km
åben 3

R3
Use only if
SPORTident fails

R2
































SPORTident

















R1
Anvendes hvis
SPORTident fejler



COWI
...det sikre kort



JFM stafet 2017		åben 3	
åben 3	3,6 km		
1 43			
2 56			
3 71			
4 82			
5 94			
6 95			
7 84			
8 78			
9 75			
10 70			
11 77			

12 80				
13 85				
14 79				
15 55				
16 45				
17 36				
18 33				
19 120				





○ --- 40 m --- ○

Løbstilladelse Statskov:
Naturstyrelsen
Førstballevej 2
7183 Randbøl
naturstyrelsen.dk



Stenderup Skovene

Ækvidistance 2,5 m
1:7.500

Specialsignaturer:
Markant træ/busk 
Trærod > 3 meter høj 
Spor, let at færdes på 
Spor, besværligt at færdes på 

åben 4
2,6 km
åben 4




























R3
Use only if
SPOR Tidert fails










R2  SPORTident

R1
Anvendes hvis
SPOR Tidert fejler

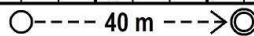
COWI
...det sikre kort



JFM stafet 2017			
åben 4			
åben 4	2,6 km		
1 42			
2 53			
3 72			
4 81			
5 83			
6 87			
7 67			
8 58			
9 63			
10 55			
11 46			

12 39			
13 35			
14 31			
15 32			
16 120			

www.condes.net 9.5.2 OK Melfar





 40 m

Løbstilladelse Statskov:
Naturstyrelsen
Førstballevej 2
7183 Randbøl
naturstyrelsen.dk



Stenderup Skovene

Ækvidistance 2,5 m
1:7.500

Specialsignaturer:
Markant træ/busk 
Trærod > 3 meter høj 
Spor, let at færdes på 
Spor, besværligt at færdes på 

R3
Use only if
SPORTident fails

R2
 SPORTident
























R1
Anvendes hvis
SPORTident fejler

















Åben
3,4 km
Åben

COWI
...det sikre kort



Kombination: b (727)

JFM stafet 2017			
Åben			
Åben	3,4 km		
1 43			
2 56			
3 71			
4 82			
5 94			
6 95			
7 84			
8 78			
9 75			
10 70			
11 77			





12 76				
13 55				
14 45				
15 35				
16 33				
○ --- 45 m --->				
17 37				
18 40				
19 120				
○ --- 40 m --->○				

Løbstilladelse Statsskov:
Naturstyrelsen
Førstballevej 2
7183 Randbøl
naturstyrelsen.dk



Stenderup Skovene

Ækvidistance 2,5 m
1:7.500

Specialsignatur:
Markant træ/busk 
Trærød > 3 meter høj 
Spor, let at færdes på 
Spor, besværligt at færdes på 

Åben
3,2-4,6 km
Åben

R3
Use only if
SPORTident fails


























R2
SPORTident















R1
Anvendes hvis
SPORTident fejler

COWI
...det sikre kort



Alle kombinationer

JFM stafet 2017			
Åben			
Åben	3,2-4,6 km		
1 43			
2 56			
3 71			
4 82			
5 94			
6 95			
7 84			
8 78			
9 75			
10 70			

11 77							
12 76							
13 55							
14 45							
15 35							
16 33							
17 37							

www.condes.net 9.5.2 OK Melfar

1 54							
2 59							
1 44							
2 71							
3 74							
4 73							
5 72							

Løbstilladelse Statsskov:
Naturstyrelsen
Førstballevej 2
7183 Randbøl
naturstyrelsen.dk

